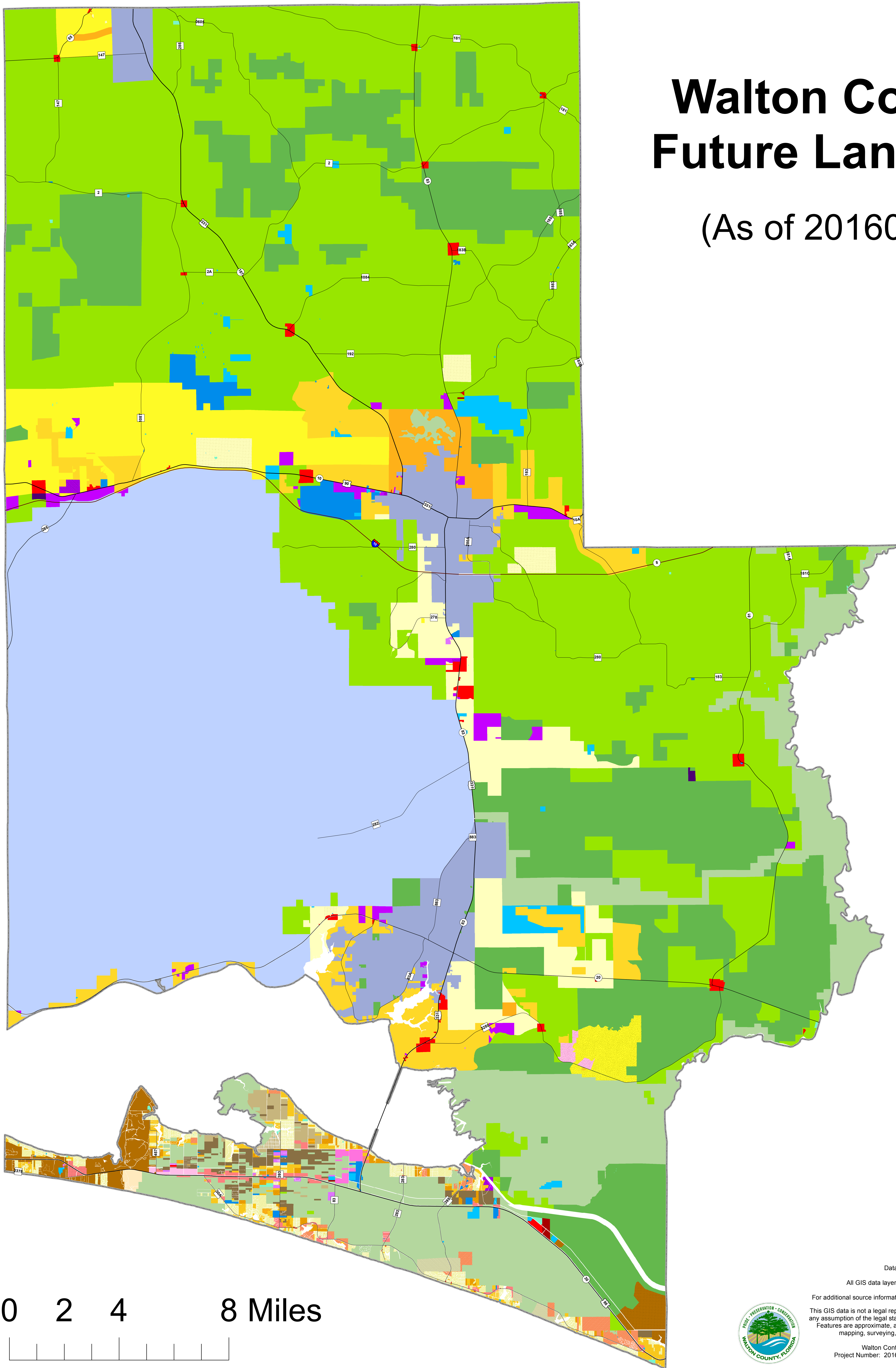


# Walton County Future Land Use

(As of 20160928)



0 2 4 8 Miles


Data Source:

All GIS data layers last updated 201609

For additional source information refer to source documentation.


This GIS data is not a legal representation of the features depicted: any assumption of the legal status of this data is hereby disclaimed. Features are approximate, and are not necessarily accurate to mapping, surveying, or engineering standards.

Walton County GIS Department  
Project Number: 2016-130 MR Date: 20160928



## Future Land Use

### North Walton



### South Walton

